



Flugskýrsla TF-SIF
Flug nr. 04214.025

01. Maí 2014

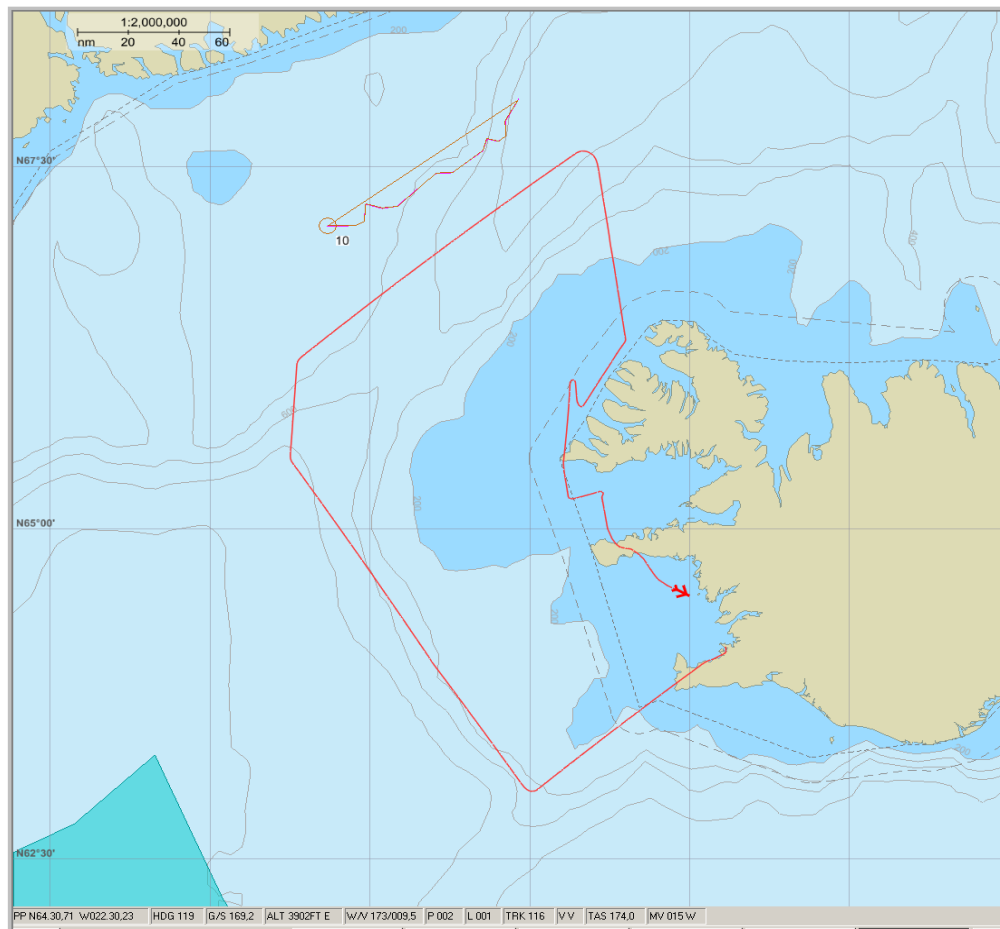
Áhöfn:

Flugstjóri	Hafsteinn Heiðarsson
Flugmaður	Garðar Árnason
Yfirstýrimaður	Magnús Örn Einarsson
Stýrimaður	Hreggviður Símonarson
Stýrimaður	Henning Þór Aðalmondsson
Farþegar	

Flugtími:

Flugvöllur	Hreyfing	Flugtak	Flugvöllur	Lending	Stöðvað	Flugtími	Blokk tími	Sjml.
BIRK	14:27	14:31	BIRK	17:48	17:50	03:17	03:23	818
						00:00	00:00	0
						00:00	00:00	0
						00:00	00:00	0
						00:00	00:00	0
						00:00	00:00	0
Samtals						03:17	03:23	818

Flugleið:

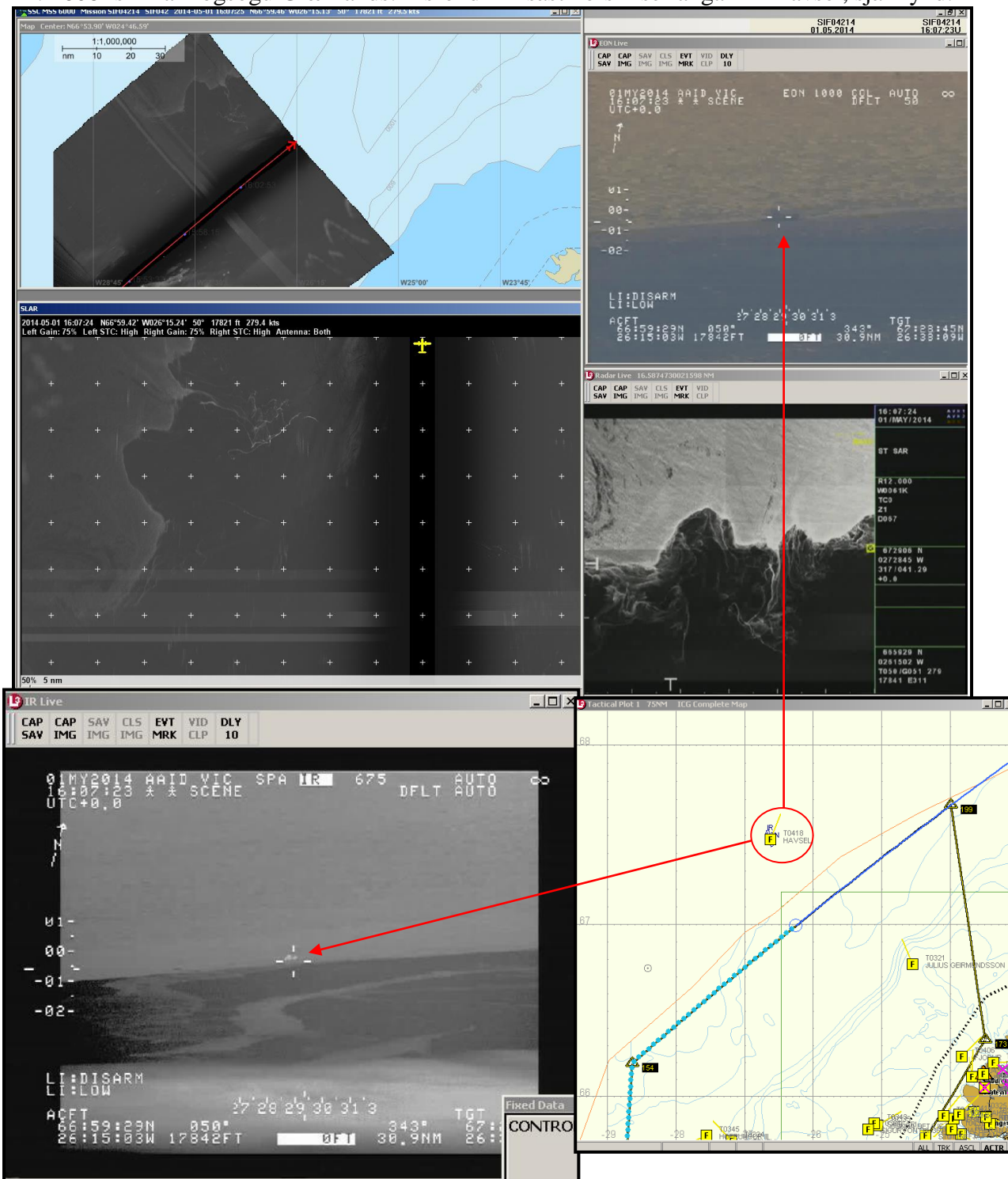




Flugskýrsla TF-SIF
Flug nr. 04214.025

01. Maí 2014

Kl. 1608 Ís innan lögsögu Grænlands. Í ísröndinni sást norskri selfangarinn Havsel, sjá mynd.

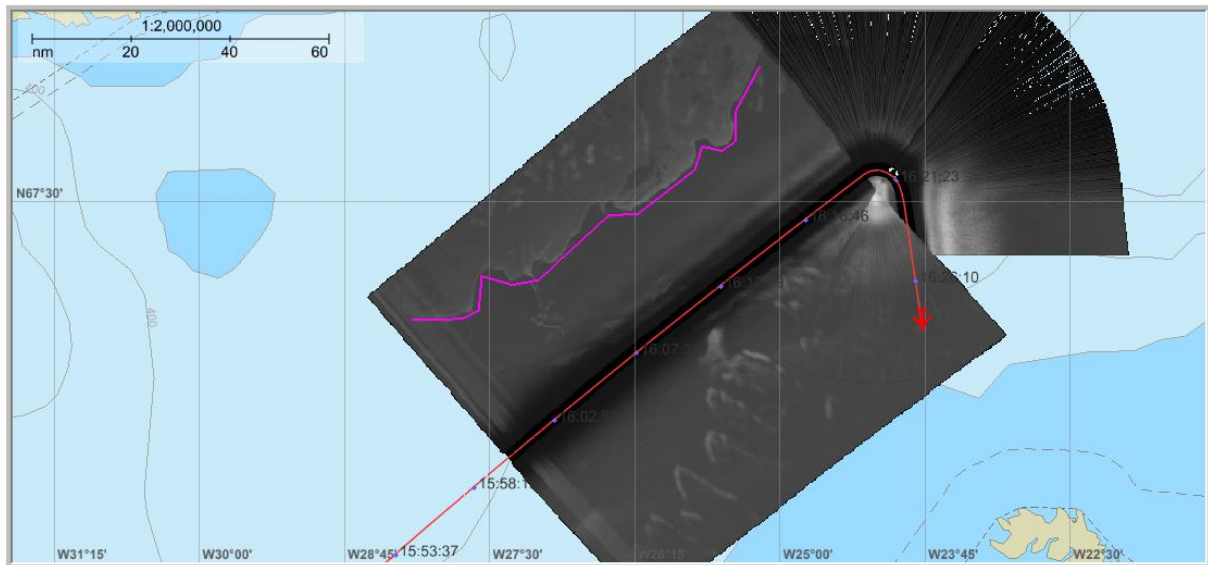




Flugskýrsla TF-SIF
Flug nr. 04214.025

01. Maí 2014

Ísröndin



Ísrönd punktalisti.

Property	Value
Category	MAP
Date	2014-05-01
Time	16:33:00
Latitude	N67°06.48'
Longitude	W028°09.47'
Geometry	Polygon
Area	1808.4 km ²
Points	
	N67°06.48' W028°09.47'
	N67°06.51' W027°43.68'
	N67°08.21' W027°35.27'
	N67°15.21' W027°34.02'
	N67°13.65' W027°18.44'
	N67°14.25' W027°03.79'
	N67°27.45' W026°27.95'
	N67°27.69' W026°12.37'
	N67°36.38' W025°43.70'
	N67°41.01' W025°40.58'
	N67°39.94' W025°29.05'
	N67°41.84' W025°22.82'
	N67°47.97' W025°23.13'
	N67°55.96' W025°10.97'

Veður:

Breytileg átt 10-15kts. Skýjað í 5-6000ft.

Magnús Örn Einarsson
Yfirstýrimaður.